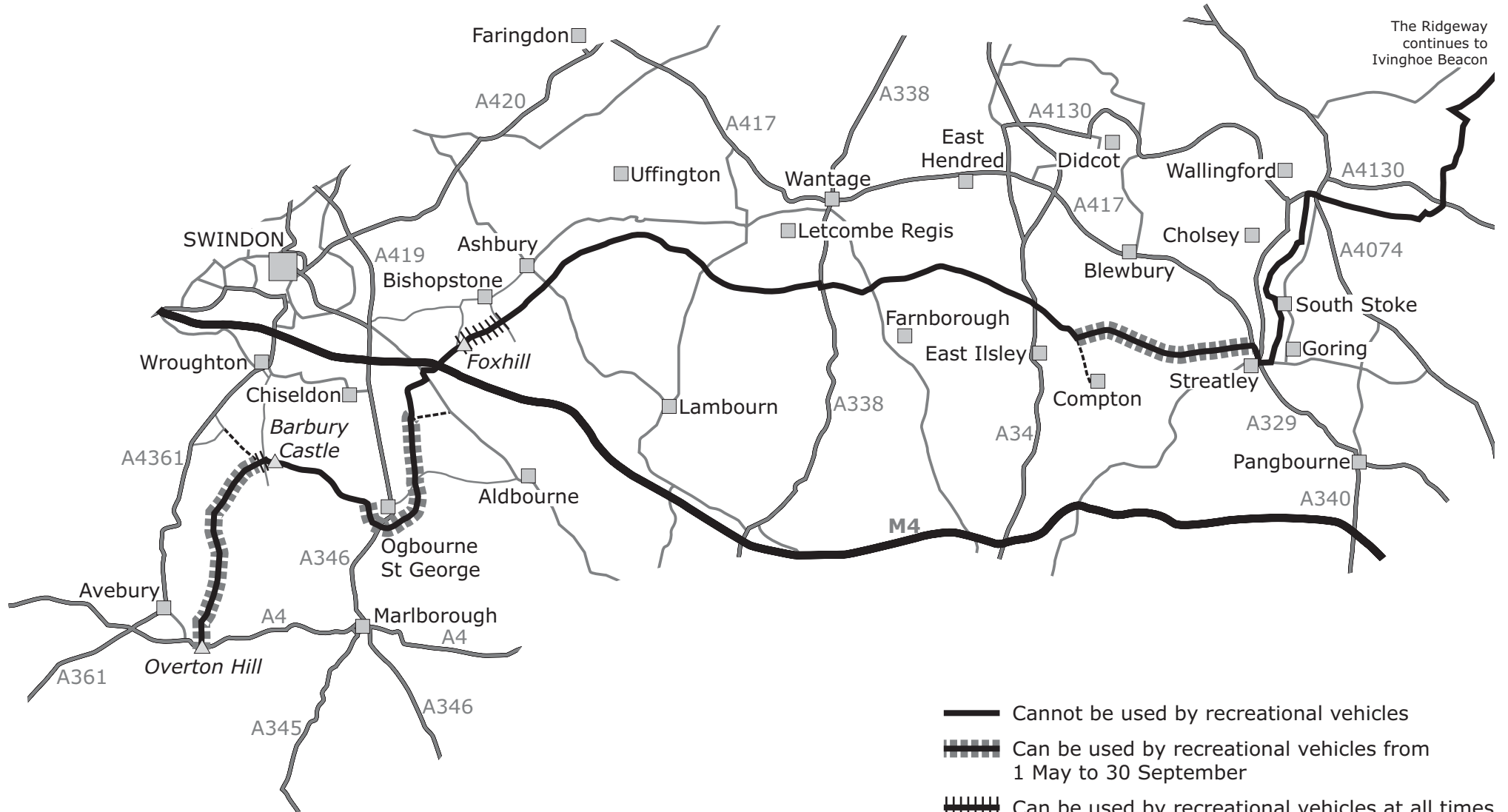









The western half of The Ridgeway National Trail showing those sections that can be used by recreational vehicles



-  Cannot be used by recreational vehicles
-  Can be used by recreational vehicles from 1 May to 30 September
-  Can be used by recreational vehicles at all times
-  Motorway
-  A road
-  Other roads
-  Byway

This map is based upon Ordnance Survey material with the permission of Ordnance Survey on behalf of the Controller of Her Majesty's Stationery Office © Crown copyright. Unauthorised reproduction infringes Crown copyright and may lead to prosecution or civil proceedings. The Countryside Agency, John Dower House, Crescent Place, Cheltenham, Gloucestershire GL50 3RA © The Countryside Agency 2006 Licence No. 100018881

