

**DERBYSHIRE COUNTY COUNCIL
EMERGENCY TEMPORARY
BRIDLEWAY CLOSURE
PUBLIC BRIDLEWAY NO. 19 (PART)
HOPTON PARISH AND PUBLIC
BRIDLEWAY NO. 9 (PART)
MIDDLETON BY WIRKSWORTH
PARISH**

WHEN: 21st November 2018 – 28th November 2018

WHERE: Close Public Bridleway No. 19 (Part) Hopton Parish from its junction with Public Bridleway No. 4 Hopton Parish, in an easterly direction, to the Parish boarder. Also close Public Brildeway No. 9 (Part Middleton by Wirksworth Parish from its junction with Public Footpath No. 13 Middleton by Wirksworth Parish, in a westerly direction, to the Parish boarder.

REASON: To facilitate safety repairs to the Hopton Tunnel.

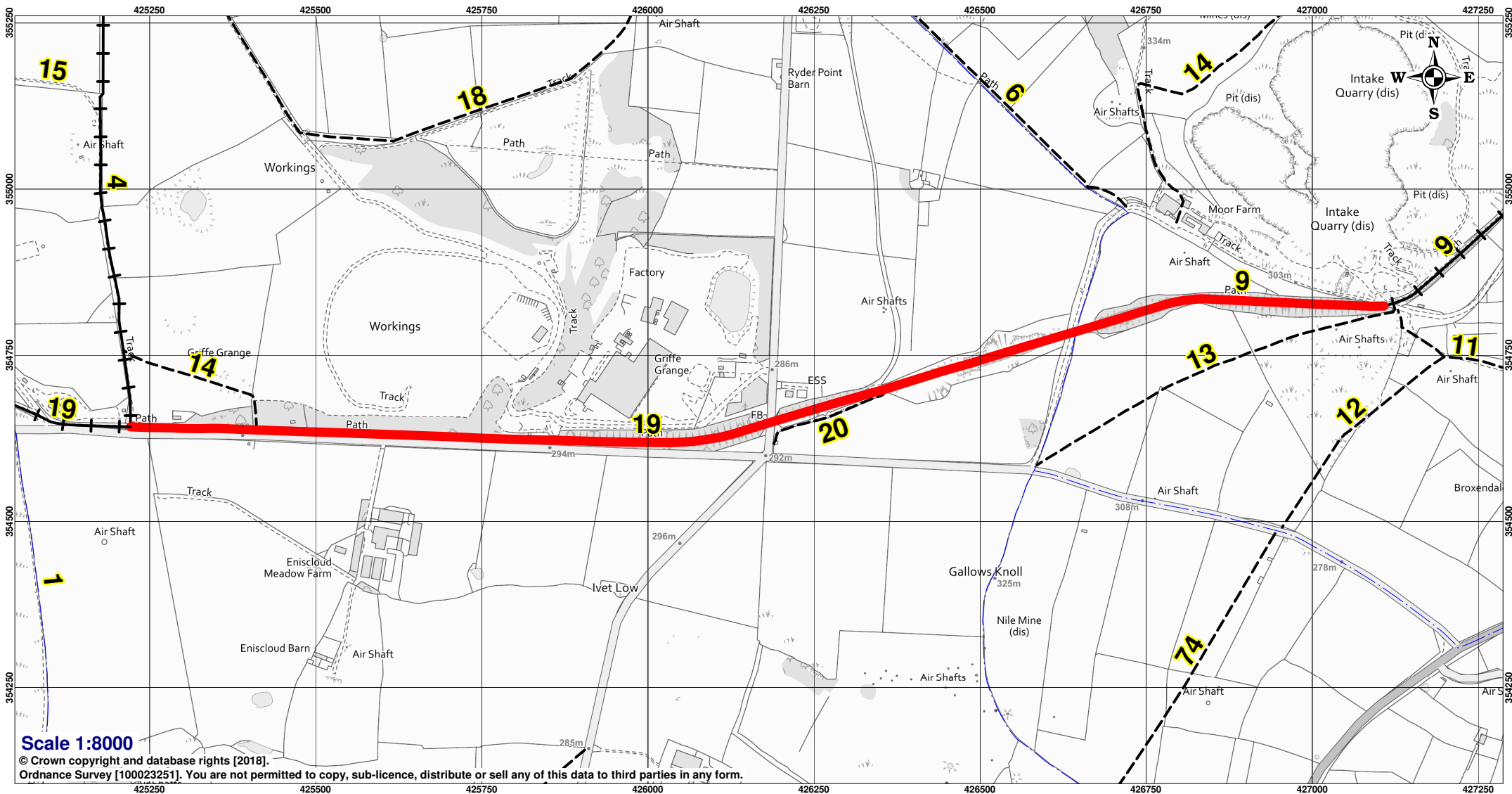
ALTERNATIVE ROUTE: There is no recommended alternative route.

Access will be maintained, whenever reasonably possible, on the affected length of bridleway. The bridleway will re-open as soon as the work is finished. This may be earlier than advertised.

Derbyshire County Council apologises for any inconvenience caused while work takes place. Anyone needing further information should ring Call Derbyshire 01629 533190.

This notice is given under Section 14 of the Road Traffic Regulation Act 1984 (as amended) to prohibit its use by traffic.

Mike Ashworth, Strategic Director – Economy, Transport and Environment, County Hall, MATLOCK DE4 3AG







Scale 1:8000

© Crown copyright and database rights [2018].
Ordnance Survey [100023251]. You are not permitted to copy, sub-licence, distribute or sell any of this data to third parties in any form.

Road Traffic Regulation Act 1984 s14

TEMPORARY CLOSURE

**PUBLIC BRIDLEWAY NO. 19 (PART) HOPTON PARISH AND PUBLIC BRIDLEWAY NO. 9 (PART)
MIDDLETON BY WIRKSWORTH PARISH**

PATH CLOSED		PARISH BOUNDARY	
UNAFFECTED FOOTPATH		UNAFFECTED BRIDLEWAY	

Produced by Public Rights of Way

Ref:



Mike Ashworth
Strategic Director
Economy, Transport & Environment
Derbyshire County Council
Shand House
Dale Road South
Matlock
DE4 3RY

