

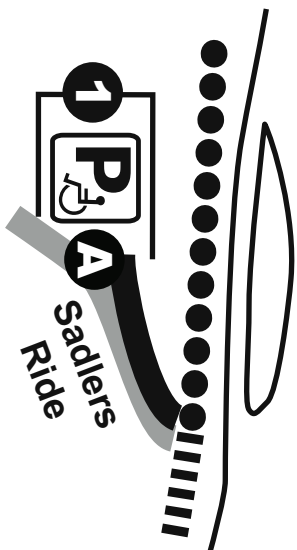
# MOLESEY – HURST PARK

**DISTANCE:** 1.4 miles (2.3km) of riverside path

**SLOPE:** Any steeper than 1:12 are marked

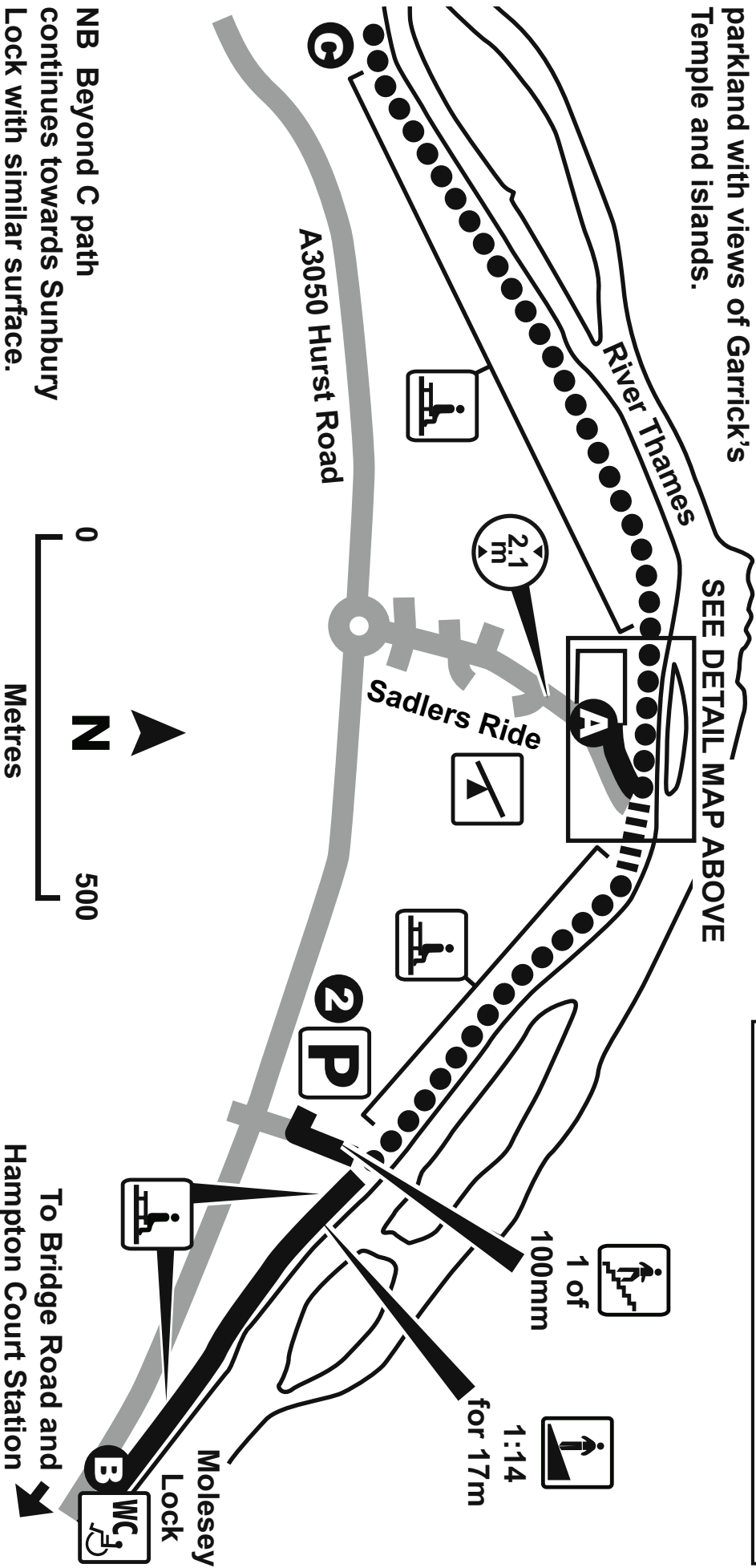
**CROSS SLOPE:** 1:14 for 17m on smooth tarmac

**WIDTH:** Minimum 1m, but mostly much wider




Pleasant paths along the banks of the River Thames through parkland with views of Garrick's Temple and islands.

SURFACE:	
	Approach road
	Hard and mostly smooth
	Hard and smooth. Some shallow puddles after rain
	Hard and bumpy



**NB** Beyond C path continues towards Sunbury Lock with similar surface.



To Bridge Road and Hampton Court Station

# HOW TO GET TO MOLESEY – HURST PARK

MAP: OS Landranger 176, grid ref car park 1 TQ140692; car park 2 TQ146688

ROAD: Download map from [www.multimap.com](http://www.multimap.com) – insert grid ref above in ‘find a map’ box and click ‘find’. Car Park 1 – follow signs for ‘Riverside Open Space Parking’, signed off A3050 1 mile west of Hampton Court Bridge. NB: Car park barrier locked at dusk. Car Park 2 – Right off A3050, 1/2 mile west of Hampton Court Bridge, off Graburn Way.

RAIL: Hampton Court Station. 350m to Lock at B on pavements with 4 kerbs up to 100mm, and busy Hurst Road to cross. Train information at [www.nationalrail.co.uk](http://www.nationalrail.co.uk) or 08457 48 49 50.

NEAREST FACILITIES:



(RADAR key)  
Molesey Lock



Several on Bridge Road  
250m from Lock at B  
via pavement and busy  
Hurst Road to cross.



Car park 1

	Car Park 1: Accessible car parking – 5 designated bays. Hard and smooth		Cross slope		Rest area
	Car Park 2: Hard and slightly bumpy		Step		Accessible toilets
	Height restriction 2.1m		Play area		Refreshments



Garrick's Temple from Hurst Park between A and C

Thames Path

NATIONAL TRAIL



in partnership with

Environment  
Agency



Elmbridge  
Borough Council

Path surfaces can change. This information was correct in December 2009